

## NaiS / Formulaire photo

## Situation

Commune: Châtel-St-Denis	Lieu: Creux de l'Ours	Placette témoin FR73	Surface (ha) 0.8	Date: 17.08.16	Auteur: JG-FR-RG-PR-SC
--------------------------	-----------------------	----------------------	------------------	----------------	------------------------

PHOTO 1




PHOTO 2

Extrémité sup. droite de la placette



**NaiS / Formulaire photo****Situation**

Commune: Châtel-St-Denis	Lieu: Creux de l'Ours	Placette témoin FR73	Surface (ha) 0.8	Date: 17.08.16	Auteur: JG-FR-RG-PR-SC
--------------------------	-----------------------	----------------------	------------------	----------------	------------------------

PHOTO 3





PHOTO 4



**NaiS / Formulaire photo****Situation**

Commune: Châtel-St-Denis	Lieu: Creux de l'Ours	Placette témoin FR73	Surface (ha) 0.8	Date: 17.08.16	Auteur: JG-FR-RG-PR-SC
--------------------------	-----------------------	----------------------	------------------	----------------	------------------------

PHOTO 5





PHOTO 6



**NaiS / Formulaire photo****Situation**

Commune: Châtel-St-Denis	Lieu: Creux de l'Ours	Placette témoin FR73	Surface (ha) 0.8	Date: 17.08.16	Auteur: JG-FR-RG-PR-SC
--------------------------	-----------------------	----------------------	------------------	----------------	------------------------

PHOTO 7

