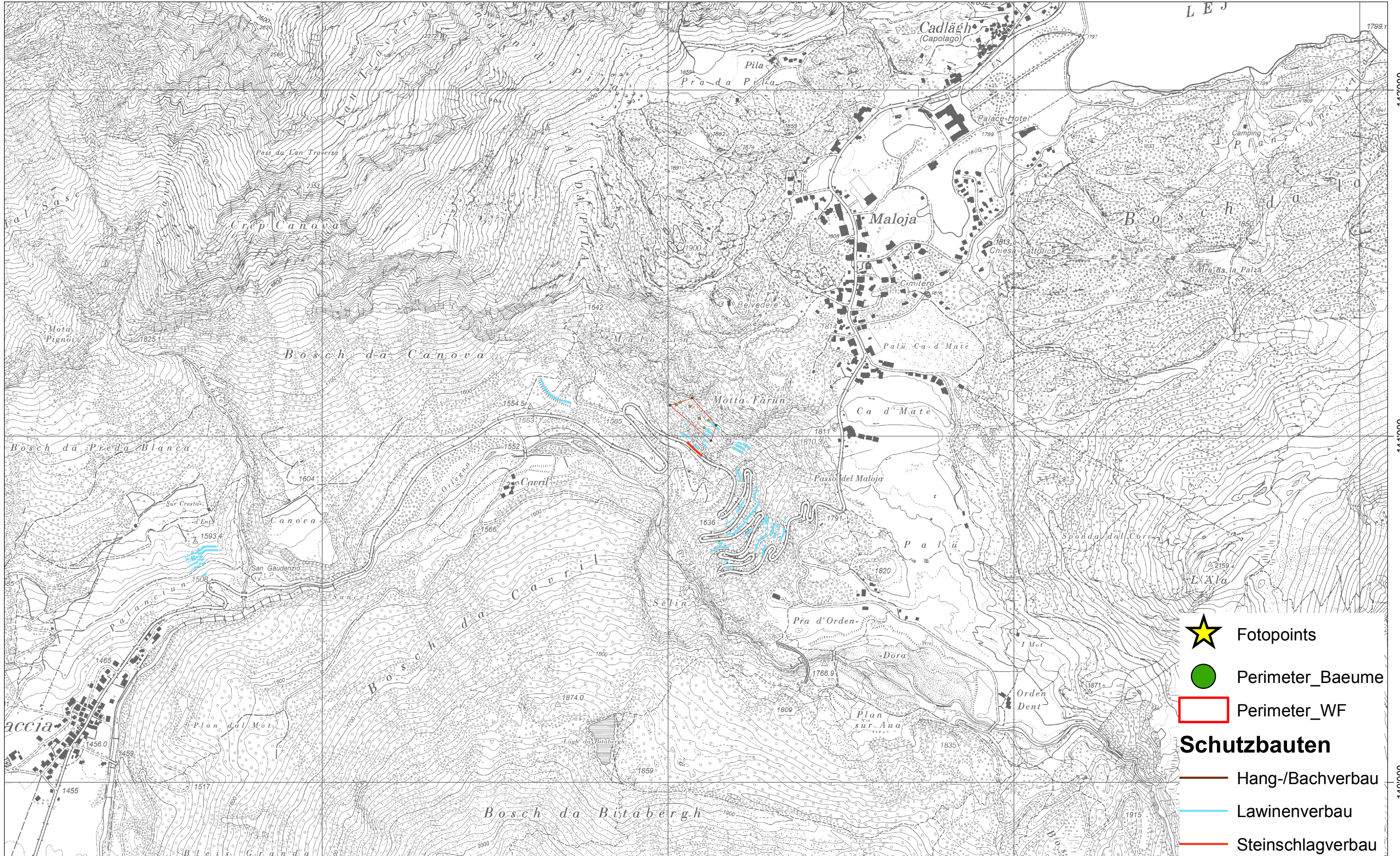
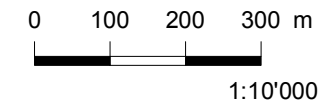










Weiserfläche Malojapass



-  Fotopoints
-  Perimeter_Baeume
-  Perimeter_WF
- Schutzbauten**
-  Hang-/Bachverbau
-  Lawinenverbau
-  Steinschlagverbau

772'000 773'000 774'000 775'000 142'000 141'000 140'000